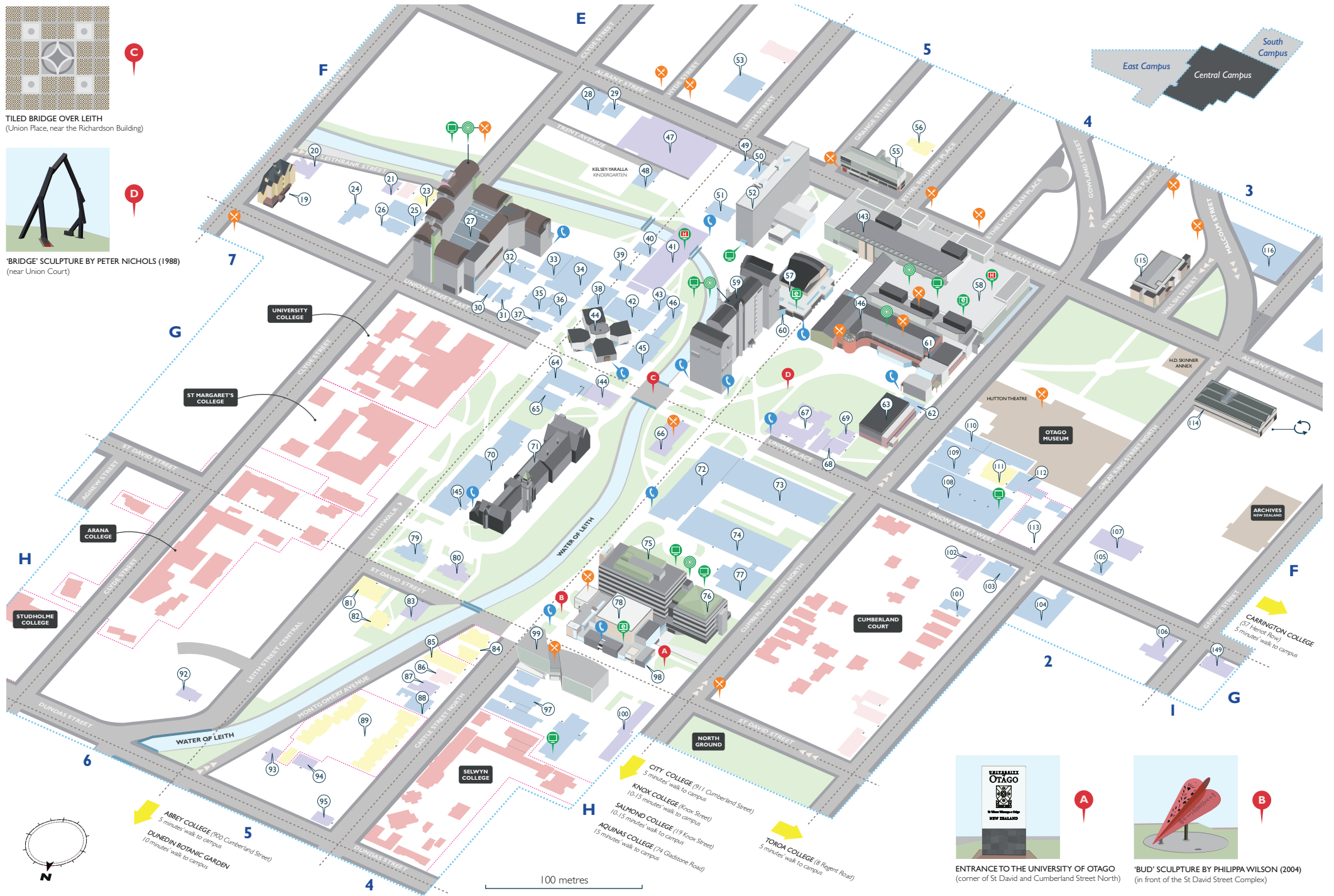
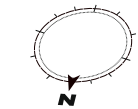


TILED BRIDGE OVER LEITH
(Union Place, near the Richardson Building)



'BRIDGE' SCULPTURE BY PETER NICHOLS (1988)
(near Union Court)

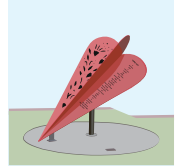


ABBEY COLLEGE (200 Cumberland Street)
5 minutes walk to campus
DUNEDIN BOTANIC GARDEN
10 minutes walk to campus

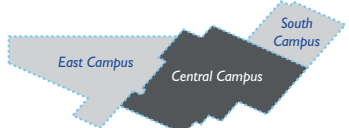
CITY COLLEGE (911 Cumberland Street)
5 minutes walk to campus
KNOX COLLEGE (Knox Street)
10-15 minutes walk to campus
SALMOND COLLEGE (19 Knox Street)
10-15 minutes walk to campus
AQUINAS COLLEGE (74 Gladstone Road)
15 minutes walk to campus
TORO COLLEGE (8 Regent Road)
5 minutes walk to campus



ENTRANCE TO THE UNIVERSITY OF OTAGO
(corner of St David and Cumberland Street North)



'BUD' SCULPTURE BY PHILIPPA WILSON (2004)
(in front of the St David Street Complex)



CARRINGTON COLLEGE
(57 Heriot Road)
5 minutes walk to campus

Central Campus

Academic Departments, Schools, Faculties and Programmes

F6	27	Accountancy and Finance – <i>Commerce Building</i>
F5	59	Anthropology and Archaeology – <i>Richardson Building</i>
G4	74	Applied Science – <i>Biochemistry Building</i>
F5	59	Archaeology – <i>Richardson Building</i>
F5	52	Art History and Theory – <i>Arts Building</i>
F5	52	Asian Studies – <i>Arts Building</i>
G4	74	Biochemistry – <i>Biochemistry Building</i>
G2	104	Botany – <i>Botany Building</i>
F6	27	Business Administration, Master of – <i>Commerce Building</i>
G4	72	Chemistry – <i>Science 2</i>
F5	52	Chinese – <i>Arts Building</i>
F5	52	Classics – <i>Arts Building</i>
F5	42	Clothing and Textile Sciences – <i>Gregory Building</i>
F5	45	Design (Applied Sciences) – <i>AppSc Building</i>
G5	64	Drama – <i>Allen Hall Theatre</i>
G2	104	Ecology – <i>Botany Building</i>
F6	27	Economics – <i>Commerce Building</i>
F5	52	English – <i>Arts Building</i>
F6	27	Entrepreneurship – <i>Commerce Building</i>
F5	59	Environmental Management – <i>Richardson Building</i>
F5	52	European Studies – <i>Arts Building</i>
F6	27	Executive Education – <i>Commerce Building</i>
F5	42	Food Science – <i>Gregory Building</i>
F5	52	French – <i>Arts Building</i>
G4	77	Genetics – <i>Microbiology Building</i>
F5	59	Geography – <i>Richardson Building</i>
G5	70	Geology (and Geology Museum) – <i>Geology Building</i>
F5	52	German – <i>Arts Building</i>
F5	52	History – <i>Arts Building</i>
G4	72	Human Nutrition – <i>Science 2</i>
F6	27	Information Science – <i>Commerce Building</i>
F6	27	International Business – <i>Commerce Building</i>
F5	49	Irish and Scottish Studies, Centre for – <i>Humanities Annexe 2</i>
F5	52	Japanese – <i>Arts Building</i>
F5	52	Languages and Cultures – <i>Arts Building</i>
F5	59	Law, Faculty of – <i>Richardson Building</i>
F5	52	Linguistics – <i>Arts Building</i>
F6	27	Management – <i>Commerce Building</i>
F5	60	Māori Studies – <i>Te Tumu</i> – <i>School of Māori, Pacific and Indigenous Studies</i>
F6	27	Marketing – <i>Commerce Building</i>
G4	75	Mathematics and Statistics – <i>Science 3</i>
F5	59	Media, Film and Communication – <i>Richardson Building</i>
G4	77	Microbiology and Immunology – <i>Microbiology Building</i>
G5	79	Music – <i>Black/Sale House</i>
F5	60	Pacific Islands Studies – <i>Te Tumu</i> – <i>School of Māori, Pacific and Indigenous Studies</i>
H4	97	Peace and Conflict Studies, National Centre for
F6	48	Performing Arts – <i>2 Trent Ave</i>
F7	24	Philosophy – <i>Union St East</i>
F3	108	Physical Education, School of
G4	75	Physics – <i>Science 3</i>
E3	116	Physiotherapy, School of – <i>Physiotherapy Building</i>
F5	59	Planning – <i>Richardson Building</i>
F5	52	Politics – <i>Arts Building</i>
F6	34	Psychology – <i>William James Building</i>
F5	52	Religious Studies – <i>Arts Building</i>
F5	38	Sociology, Gender and Social Work
F5	52	Spanish – <i>Arts Building</i>
F6	48	Theatre Studies – <i>2 Trent Ave</i>
F5	52	Theology – <i>Arts Building</i>
F6	27	Tourism – <i>Commerce Building</i>

Libraries and Collections

F4	58	Central Library – <i>Information Services Building</i>
F4	58	de Beer Gallery – <i>Information Services Building</i>
F5	59	Law Library – <i>Richardson Building</i>
-	-	Leith Lending 1 (off the map)
-	-	Leith Lending 2, Bindery (off the map)
G4	76	Science Library – <i>Science 3</i>

Residential

F7	19	Executive Residence
----	----	---------------------

Buildings

G5	64	Allen Hall Theatre
F5	45	Applied Sciences Building
F5	52	Arts Building
G4	74	Biochemistry Building
G3	103	Botany Annexe
F3	113	Botany, Glasshouses
F3	112	Botany, Research Facility
G3	101	Botany, Study Centre
H4	99	Centre for Innovation
F6	27	Commerce Building (School of Business)
F5	46	Design (Applied Science), Hard Media (Tinshed)
G5	70	Geology Building
F5	50	Humanities Annexe 1
F5	49	Humanities Annexe 2
F6	28	Information Science, Annexe
E6	53	Information Science, Laboratories
F4	58	Information Services Building
-	-	Jamieson Building (off the map)
F4	62	McIntosh House
G4	77	Microbiology Building
G5	65	Music, Marama Hall
F3	109	Physical Education, 665 Cumberland St
G3	102	Physical Education, Administration
F3	110	Physical Education, Old Gym
F6	29	Politics Postgraduate Annexe
F6	30	Psychology House
F6	37	Psychology, 93 Union Place East
F5	43	Psychology, Eleanor Gibson Laboratories
F6	31	Psychology, Galton House
F6	32	Psychology, Goddard Laboratories
F6	36	Psychology, Laboratory Annexes
F5	39	Psychology, Leith 2
F5	40	Psychology, Leith 3
F6	35	Psychology, Mellor House
F6	33	Psychology, Stage 2
F6	34	Psychology, William James Building
G5	71	Registry Building (Clocktower Building)
F5	59	Richardson Building
F7	26	School of Business Postgraduate Annexe
G4	73	Science 1
G4	72	Science 2
G4	75	Science 3
F4	63	Smithell's Gymnasium
F5	38	Sociology, Gender and Social Work (Admin)
F5	51	Sociology, Gender and Social Work
G4	78	St David Complex
F5	60	Te Tumu – School of Māori, Pacific and Indigenous Studies

Lecture Theatres

F5	44	Archway Lecture Theatre Complex (1-4)
F5	52	Burns Lecture Theatres (1-7) – <i>Arts Building</i>
F5	57	Castle Lecture Theatre Complex (1-2 A-D)
G4	73	Chemistry Lecture Theatres (3 4) – <i>Science 1</i>
G4	72	Chemistry Lecture Theatres (1) – <i>Science 2</i>
F6	27	Commerce Lecture Theatres – <i>Commerce Building</i>
G4	73	Human Nutrition G10 Lecture Theatre – <i>Science 1</i>
F5	59	Moot Court – <i>Richardson Building</i>
G5	70	Quadrangle Lecture Theatres (1-6) – <i>Geology Building</i>
G4	78	St David Lecture Theatres
G3	103	Union Street Lecture Theatre – <i>Botany Annexe</i>

Residential Colleges

-	-	Abbey College (off the map) – 900 Cumberland St
-	-	Aquinas College (off the map) – 74 Gladstone Rd
H6	-	Arana College – 110 Clyde St
-	-	Camrington College (off the map) – 57 Heriot Row
-	-	City College (off the map) – 911 Cumberland St
D4	-	Cumberland College – 250 Castle St
G3	-	Cumberland Court – 250 Castle St
D4	-	Hayward College – 110 Frederick St
-	-	Knox College (off the map) – Knox St
G6	-	St Margaret's College – 333 Leith St
-	-	Salmond College (off the map) – 19 Knox St
H4	-	Selwyn College – 560 Castle St
H7	-	Studholme College – 127 Clyde St
-	-	Te Rangī Hiroa College (off the map) – 192 Castle St
-	-	Toroa College (off the map) – 8 Regent Rd
G6	-	University College – 315 Leith Walk

Student Services

G5	145	Academic Dress Hire Rooms – <i>Geology Building (basement)</i>
E5	56	Advocacy Office (OUSA) – <i>Student Support Centre</i>
G4	78	Campus Constable and Campus Watch – <i>St David Complex</i>
F5	143	Career Development Centre – <i>Information Services Building</i>
F4	146	Chaplains – <i>University Union</i>
E5	55	Clubs and Societies Centre (OUSA)
F4	61	Critic (OUSA) – <i>University Union</i>
F4	58	Disability Information and Support
E5	56	Flattening Support (OUSA) – <i>Student Support Centre</i>
E5	56	Foodbank (OUSA) – <i>Student Support Centre</i>
F4	58	ID Card Office – <i>Information Services Building</i>
F4	58	Information Centre – <i>Information Services Building</i>
F4	58	ITS Computer Training – <i>Information Services Building</i>
F4	58	ITS Service Desk – <i>Information Services Building</i>
G5	80	Liaison Office – <i>Scott/Shand House</i>
F4	61	Locals HQ
F4	61	Lost Property (OUSA) – <i>University Union</i>
H5	84	Māori Centre – <i>Te Hūka Mātauraka</i>
H5	85	Māori Students' Association, Te Roopū Māori
G5	64	Prayer and Meditation Rooms – <i>Archway Building</i>
H5	89	Otago University Childcare Association (OUCA) Childcare Centre
F4	61	Otago University Students' Association Office – <i>University Union</i>
F7	23	Pacific Islands Centre
F4	146	Parents' Room (OUSA) – <i>University Union</i>
G4	78	Proctor – <i>St David Complex</i>
E5	56	Queer Support (OUSA) – <i>Student Support Centre</i>
F4	61	Radio One (OUSA) – <i>University Union</i>
F4	146	ReFuel – <i>University Union</i>
G5	71	Scholarships Office – <i>Registry Building</i>
G5	80	Schools' Liaison Office – <i>Scott/Shand House</i>
G4	78	Security Centre (ext 5000) – <i>St David Complex</i>
F3	111	Squash Courts (OUSA)
H5	81	Student Accommodation Centre
E3	115	Student Health Services (Health and Counselling)
F4	58	Student Learning Centre (HEDC) – <i>Information Services Building</i>
E5	56	Student Support Centre (OUSA)
H5	85	Te Roopū Māori
F4	146	Union Hall – <i>University Union</i>
F4	58	UniPrint Shop – <i>Information Services Building</i>
F2	114	University Bookshop (OUSA)
F4	58	University Information Centre (UIC)
H5	82	University of Otago Flats
F4	146	Women's Room (OUSA) – <i>University Union</i>

Other Services

F4	58	Audio Conferencing – <i>Information Services Building</i>
F4	58	ITS Teaching Facilities – <i>Information Services Building</i>
F4	58	Video Conferencing – <i>Information Services Building</i>
G4	98	Visitors' Centre – <i>St David Complex</i>

Research

F6	34	Brain Health Research Centre – <i>William James Building</i>
G4	75	Centre for Application of Statistics and Mathematics – <i>Science 3</i>
F5	52	Centre for Research on Colonial Culture (CRRoCC) – <i>Arts Building</i>
F5	59	Centre for Society, Governance and Science (SoGoS) – <i>Richardson Building</i>
H5	88	Centre for Sustainability: Agriculture, Food, Energy, Environment (CSAFE)
G4	74	Centre for Translational Cancer Research – <i>Biochemistry Building</i>
H4	99	Contract Management (Research Division) – <i>Centre for Innovation</i>
G4	75	Dodd-Walls Centre for Photonic and Quantum Technologies – <i>Science 3</i>
G2	106	Educational Assessment Research Unit
H4	99	Enterprise (Research Division) – <i>Centre for Innovation</i>
G3	103	Frances Hodgkins Fellow Studio
G4	74	Genetics Otago – <i>Biochemistry Building</i>
F4	68	Higher Education Development Centre (HEDC)
G3	102	Human Performance Centre – <i>Physical Education Admin</i>
H4	100	Landcare Research Building
H4	99	Māori Development, Office of (Research Division) – <i>Centre for Innovation</i>
F7	21	MInT study
F2	105	LINZ Nutrition and Activity Research Unit
F4	62	Otago University Advanced School Sciences Academy (OUASSA)
H4	99	PBRF (Research Division) – <i>Centre for Innovation</i>
G5	71	PhD Office – <i>Registry Building</i>
H4	99	Research and Enterprise Office (Research Division) – <i>Centre for Innovation</i>
G5	71	Research Higher Degrees (Research Division) – <i>Registry Building</i>
-	-	University of Otago Press (Research Division) – <i>Jamieson Building (off the map)</i>
F5	52	Theology and Public Issues, Centre for – <i>Arts Building</i>
G4	74	Webster Centre for Infectious Diseases – <i>Biochemistry Building</i>

Administration

H5	94	Academic Services, Call Centre and Web Office
H5	83	Alumni House
F4	58	Distance Learning – <i>Information Services Building</i>
G5	71	Equity and Planning Advisor – <i>Registry Building</i>
G5	71	Examination Office – <i>Registry Building</i>
G5	71	Fees Office – <i>Registry Building</i>
G5	71	Financial Services, Financial Controller – <i>Registry Building</i>
H6	92	Human Resources Division, Health and Safety Team
G1	149	Human Resources Operations – <i>Taramea House, 603 George St</i>
F2	107	Information Technology Services – <i>444 Great King St</i>
F5	41	Information Technology Services – <i>Leith Walk</i>
G5	144	International Office – <i>Archway West Building</i>
G5	80	Marketing and Communications – <i>Scott/Shand House</i>
G5	80	Media Office – <i>Scott/Shand House</i>
-	-	Payroll Services / HRMIS – <i>Jamieson Building (off the map)</i>
G5	71	Policy and Remuneration Processes – <i>Registry Building</i>
F6	47	Property Services
H5	93	Quality Advancement Unit
G5	71	Student Finance – <i>Registry Building</i>
F7	25	Student Management System (SMS) Programme Office – <i>Darwin House</i>
G5	71	Student Records – <i>Registry Building</i>
F4	58	Summer School – <i>Information Services Building</i>
H5	87	Timetable Services Office
G5	71	Training and Development Advisor – <i>Registry Building</i>
F4	67	Union Court



















Senior Management, Divisional and Academic Leaders

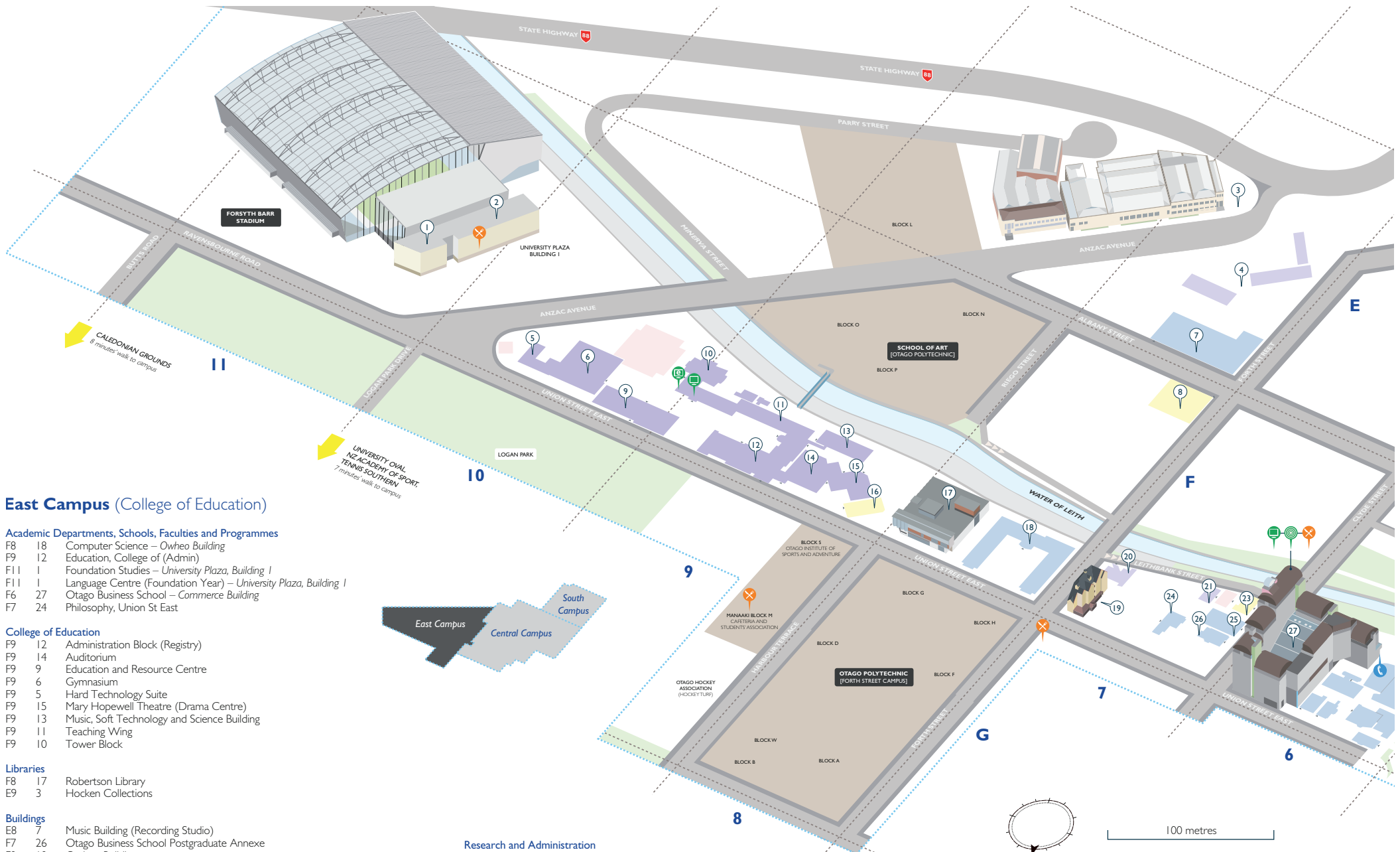
G5	71	Academic Services – Director (<i>Registry Building</i>)
G5	71	Deputy Vice-Chancellor – Academic (<i>Registry Building</i>)
G5	71	Deputy Vice-Chancellor – Research (<i>Registry Building</i>)
F6	27	Division of Commerce (School of Business) – <i>PVC Office (Commerce Building)</i>
F5	52	Division of Humanities – <i>PVC Office (Arts Building)</i>
F4	67	Division of Sciences – <i>PVC Office (Union Court)</i>
G5	71	Human Resources – Director (<i>Registry Building</i>)
F4	58	Information Services – Director (<i>Information Services Building</i>)
G5	144	International – <i>PVC Office (Archway West Building)</i>
G5	80	Marketing and Communications – Director (<i>Scott/Shand House</i>)
G5	71	Student Services – Director (<i>Registry Building</i>)
G5	71	Vice-Chancellor (<i>Registry Building</i>)

Staff

G5	66	Staff Club
H5	95	Tertiary Education Union

Map Legend

	Academic Buildings		Indexed University of Otago Buildings
	Administrative Buildings		Landmarks
	Residential Colleges		Places to Eat
	Student Services		Emergency Telephones
	Places of Interest		Computer Rooms
	Unassigned Spaces, Garage and Parking		Wireless Internet Available
	Places of Interest (off the map)		E-Stop Computers
	One-way Traffic		IT Helpdesks
	BuildingView Rotated 180° within the Map		
	Main Entrance to Buildings		



East Campus (College of Education)

Academic Departments, Schools, Faculties and Programmes

- F8 18 Computer Science – *Owheo Building*
- F9 12 Education, College of (Admin)
- F11 1 Foundation Studies – *University Plaza, Building I*
- F11 1 Language Centre (Foundation Year) – *University Plaza, Building I*
- F6 27 Otago Business School – *Commerce Building*
- F7 24 Philosophy, Union St East

College of Education

- F9 12 Administration Block (Registry)
- F9 14 Auditorium
- F9 9 Education and Resource Centre
- F9 6 Gymnasium
- F9 5 Hard Technology Suite
- F9 15 Mary Hopewell Theatre (Drama Centre)
- F9 13 Music, Soft Technology and Science Building
- F9 11 Teaching Wing
- F9 10 Tower Block

Libraries

- F8 17 Robertson Library
- E9 3 Hocken Collections

Buildings

- E8 7 Music Building (Recording Studio)
- F7 26 Otago Business School Postgraduate Annexe
- F8 18 Owheo Building

Student Services


- F9 14 Conflict Resolution and Mediation Services – *Auditorium Building (College of Education)*
- F9 16 Otago University Childcare Association College Centre
- F7 23 Pacific Islands Centre
- F11 2 Unipol Recreation Centre – *University Plaza, Building I*
- F8 8 Uniprint (Otago University Print)

Research and Administration

- F8 18 Children's Issues Centre – *Owheo Building*
- E8 4 Frances Hodgkins Fellow Studio
- F7 21 MinT study
- F7 20 The StartUp Space
- F7 25 Student Management System Project

Residential

- F7 19 Executive Residence



South Campus

Academic Departments, Schools, Faculties and Programmes

D2	130	Anatomy – Lindo Ferguson Building
E3	122	Bioethics Centre – 71 Frederick Street
D2	128	Biomedical Sciences (Admin Office) – Sayers Building
E2	124	Dentistry, School of – Walsh Building
D4	140	Environmental Science – 310 Castle Street
D4	140	Marine Science – 310 Castle Street
E3	119	Natural History Filmmaking and Communication – Science Communication
D2	128	Neuroscience – Sayers Building
E2	124	Oral Rehabilitation – Walsh Building (Dental School)
E2	124	Oral Sciences – Walsh Building (Dental School)
D2	129	Pharmacology and Toxicology – Adams Building
D2	129	Pharmacy, School of – Adams Building
D2	130	Physiology – Lindo Ferguson Building
E3	116	Physiotherapy, School of – Physiotherapy Building
D4	140	Surveying – 310 Castle Street
E2	120	Wildlife Management (Zoology) – Marples Building
E2	120	Zoology – Marples Building

Buildings

E3	122	71 Frederick Street
D2	129	Adams Building
E2	125	Barningham Building
E3	123	Hunter Centre
E2	124	School of Dentistry, Walsh Building
E3	119	Science Communication
D2	126	Wellcome Medical Research Institute
E2	121	Zoology Annexe
E2	117	Zoology, Benham Building
E2	118	Zoology, Parker Building (Cottage)

Lecture Theatres

D3	127	Barnett Lecture Theatre – Dunedin Hospital
D3	127	Colquhoun Lecture Theatre – Dunedin Hospital
D2	132	D'Ath Lecture Theatre – Hercus Building
E2	124	Dental Lecture Theatres (Blue, Green) – Walsh Building (Dental School)
D2	130	Gowland Lecture Theatre – Lindo Ferguson Building
D2	131	Red Lecture Theatre – Scott Building
E3	116	Physiotherapy G02 Lecture Theatre – Physiotherapy Building
D4	140	Surveying 205 Lecture Theatre – 310 Castle Street

Libraries and Collections

D2	130	Anatomy Museum – Lindo Ferguson Building
E2	124	Dental Library – Walsh Building (Dental School)
D2	128	Medical Library – Sayers Building

Student Services

E3	116	Health Sciences Admissions Office – Physiotherapy Building
E3	122	Māori Health Workforce Development Unit – 71 Frederick Street
E3	122	Pacific Island Research and Student Support Unit – 71 Frederick Street
E3	116	Physio Clinics – Physiotherapy Building
E3	115	Student Health Services (Health and Counselling)
F2	114	University Bookshop

Other Services

D4	141	Physiotherapy Pool – Fraser Building
----	-----	--------------------------------------

Residential Colleges

D4	Cumberland College
D4	Hayward College
+	Te Rangi Hiroa College (off the map) – 192 Castle Street

Senior Management, Divisional and Academic Leaders

E3	116	Division of Health Science – PVC Office (Physiotherapy Building)
E2	124	Dentistry – Dean's Office (Walsh Building)
D2	128	Medicine, Faculty of – Dean's Office (Sayers Building)
D3	135	Medicine, Dunedin School of – Dean's Office (Ward Block, Dunedin Hospital)
D2	128	Medical Sciences, Otago School of – Dean's Office (Sayers Building)
D2	132	Medical Laboratory Science – Course Director (Hercus Building)
D2	129	Pharmacy – Dean's Office (Adams Building)
E3	116	Physiotherapy – Dean's Office (Physiotherapy Building)

Research

D2	130	Centre for Neuroendocrinology – Lindo Ferguson Building
E2	125	Dunedin Multidisciplinary Health and Research Unit – Barningham Building
D3	135	Edgar Diabetes and Obesity Research – Dunedin Hospital
E2	125	National Centre for Lifecourse Research – Barningham Building
D2	129	National Poisons Centre – Adams Building
E3	122	Sir John Walsh Institute for Oral Health – 71 Frederick Street

Dunedin School of Medicine

C2	134	Centre for International Health – 63 Hanover Street
C2	148	General Practice and Rural Health – 55 Hanover Street
D2	133	ICT Support Group
D3	135	Medical and Surgical Sciences – Ward Block (Dunedin Hospital)
D3	135	Medicine Ward Block (Dunedin Hospital)
D2	132	Pathology – Hercus Building
D2	129	Preventive and Social Medicine – Adams Building
D4	141	Psychological Medicine – Fraser Building
D3	135	Surgical Sciences Ward Block (Dunedin Hospital)
D3	139	Women's and Children's Health – Children's Pavilion (Dunedin Hospital)

Dunedin Hospital

D3	139	Children's Pavilion
D3	136	Clinical Services Building
D4	141	Fraser Building
D3	138	Oncology
D3	137	Psych Services Building
D3	135	Ward Block

